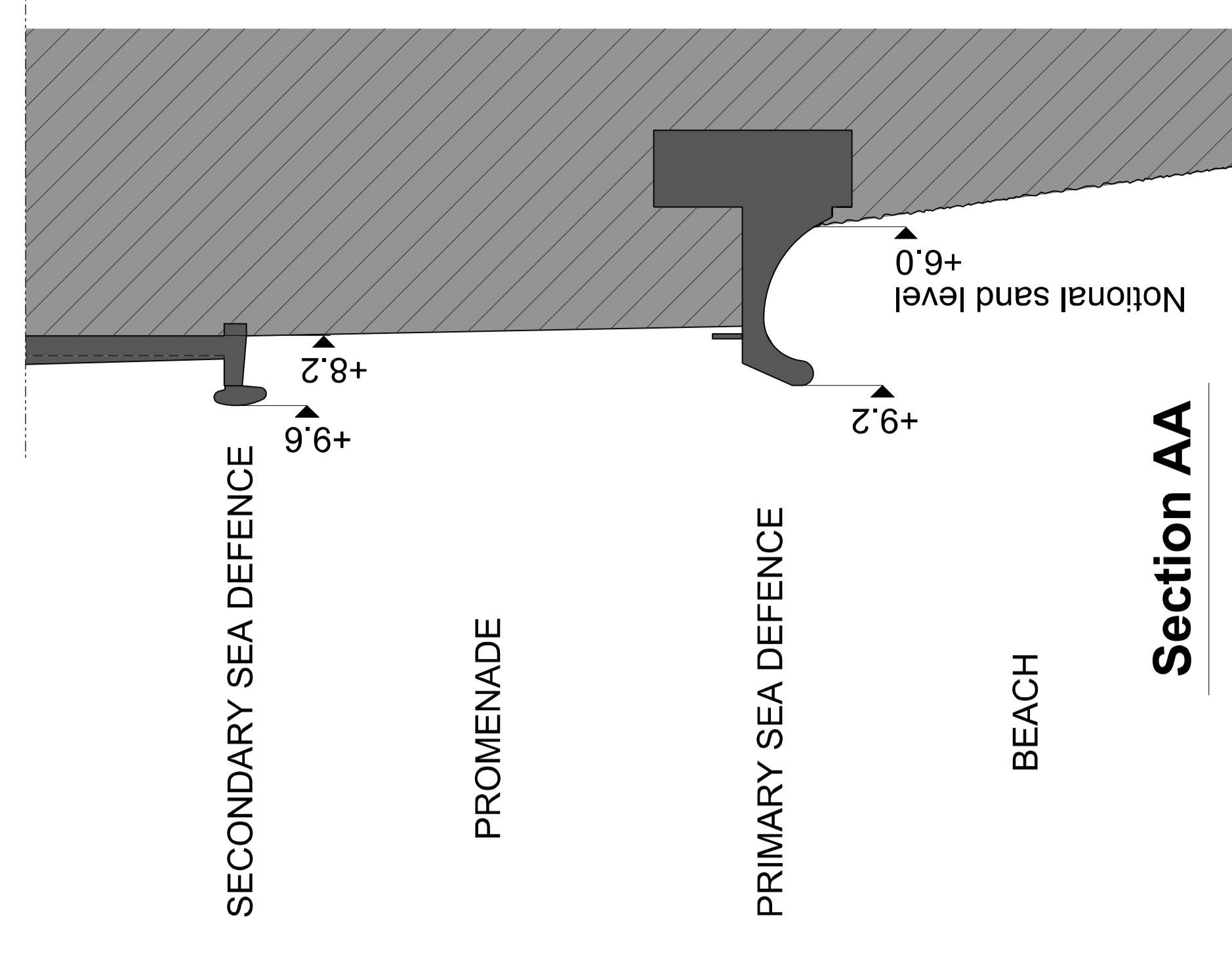




Plan



Section AA

Notes: Revision:

KEY

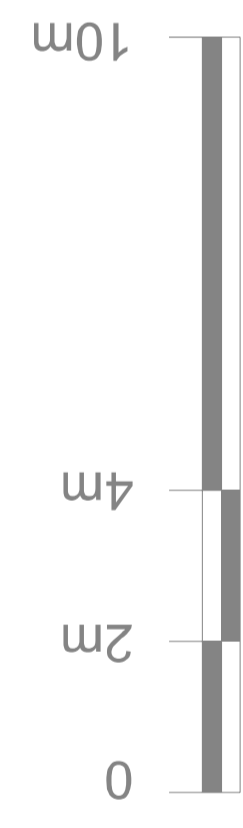

- Extent of Detailed Part of Application
- Notional material A (see D&A for further details)
- Notional material B (see D&A for further details)
- Notional material C (see D&A for further details)

TO BE READ IN CONJUNCTION WITH MLM LTD DRAWINGS. ALL LEVELS ARE METRES ABOVE ORDNANCE DATUM (AOD)

Project **ORMS** **CARLYON BAY 1782A**
 Drawing title **DETAILED APPLICATION**
STILLING POND 1
 Scale **1:100 @ A0** Drwg. No. **PL_124**
 Date **FEB 2011**
 Status For planning For tender For construction

Architecture Design
 1 Pine Street London EC1R 0JH
 T 0207 833 8533 F 0207 837 7575
 E orms@orms.co.uk

All dimensions to be confirmed on site. Information contained in this drawing is the sole copyright of ORMS Designers & Architects Ltd. and is not to be reproduced without permission.



NB LANDSCAPING SHOWN IS INDICATIVE ONLY

- Primary sea defence
- Secondary sea defence
- Notional paving design indicated for promenade
- Pre-cast concrete step above scuttle drainage
- Toe line of primary sea defence shown dotted
- Culvert for Sandy River
- Reinforced concrete apron
- Sheet steel piled retaining walls to river training walls
- Stainless steel handrail
- Concrete steps to viewing platform
- Temporary timber boardwalk
- Flagpole
- 14 risers @ 168mm
- + 8.35
- + 6.0
- 1:21 Ramp: Access to Shorlthorpe Beach
- 1:50 Fall
- + 8.1
- PROMENADE
- min. 19m
- A
- Tertiary sea wall
- + 10.0
- CLIFF
- TOP OF CLIFF
- Extent of Detailed Application
- CLIFF
- STILLING POND
- + 3.0
- + 4.0
- + 5.0
- + 6.0
- + 6.5
- + 6.5
- + 3.0
- Weir at + 4.5
- Fall
- + 6.5
- + 9.5
- BEACH
- BEACH
- PRIMARY SEA DEFENCE
- PROMENADE
- SECONDARY SEA DEFENCE
- Notional sand level +6.0
- + 9.2
- + 8.2
- + 9.6