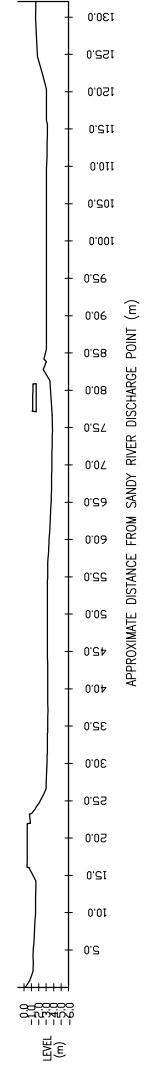
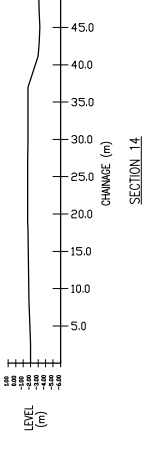
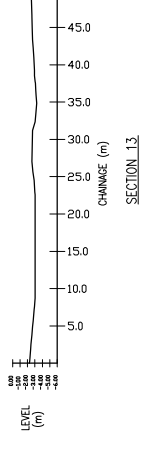
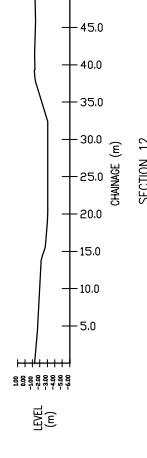
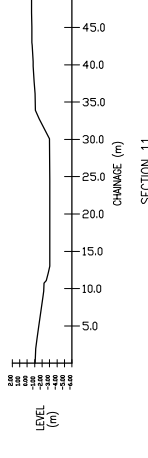
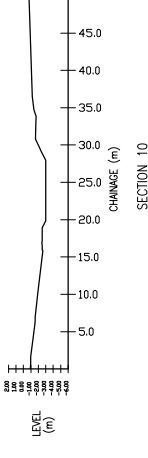
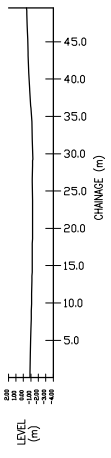
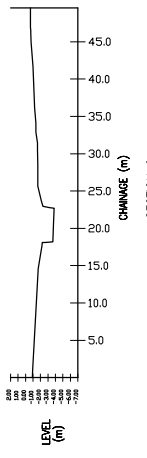
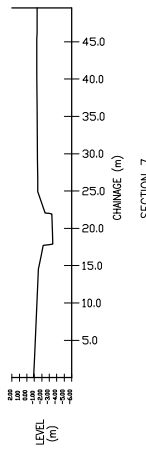


PLAN 1:500



LONGITUDINAL SECTION

SECTIONS 1:500 NATURAL SCALE

**NOTES**

1. THIS DRAWING IS TO BE READ IN CONJUNCTION WITH ALL RELEVANT SPECIFICATIONS, CONTRACTS AND SPECIALISTS DRAWINGS AND THE SPECIFICATION.
2. **DO NOT SCALE** FROM THIS DRAWING MANUALLY OR ELECTRONICALLY. WRITTEN PERMISSION MUST BE OBTAINED FROM MLM PRIOR TO SCALING ELECTRONICALLY OR USING THIS ELECTRONIC FILE.
3. SURVEY UNDERTAKEN IN APRIL 2003. NOTE THAT PROFILE OF BEACH CHANGES CONTINUALLY.

**CONSTRUCTION (DESIGN AND MANAGEMENT) REGULATIONS 2007**  
**DESIGNERS HAZARD INFORMATION FOR CONSTRUCTION**

1. IF YOU DO NOT FULLY UNDERSTAND THE RISKS INVOLVED DURING THE CONSTRUCTION OF THIS WORK, PLEASE CONTACT THE DESIGNER, PROJECT MANAGER, HEALTH & SAFETY ADVISOR OR A MEMBER OF THE DESIGN TEAM BEFORE PROCEEDING.

THE ABOVE NOTES REFER SPECIFICALLY TO THE INFORMATION SHOWN ON THIS DRAWING.  
 REFER TO THE HEALTH AND SAFETY PLAN FOR FURTHER INFORMATION.

Issue	Date	Description	Made	Checked
A	20.12.10	Minor revision for Planning	JH	JH

**INFORMATION**



Consulting Civil, Structural & Building Services Engineers  
 25, London Road, Ipswich, Suffolk IP1 2HF  
 Tel: 01473 231100 Fax: 01473 231515  
 Website: www.mlmuk.com

Ashford \* Cambridge \* Chelmsford \* London \* Norwich

Client

**CEG**

Project

**CARLYON BAY  
 ST AUSTELL**

Drawing Title  
**CRINNIS & SHORTHORN  
 EXISTING RIVER CHANNEL  
 LONGITUDINAL AND  
 SECTIONAL PROFILES**

Drawn/Design	JHC	Checked	JH	Approved	JH	Date	04.10.2010
--------------	-----	---------	----	----------	----	------	------------

Scale  
 1:500 @ A1  
 1:1000 @ A3

Drawing No.  
**612778/13/103**

Rev  
**A**